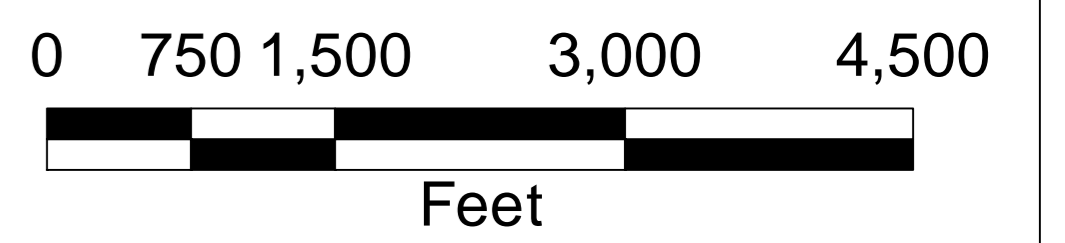





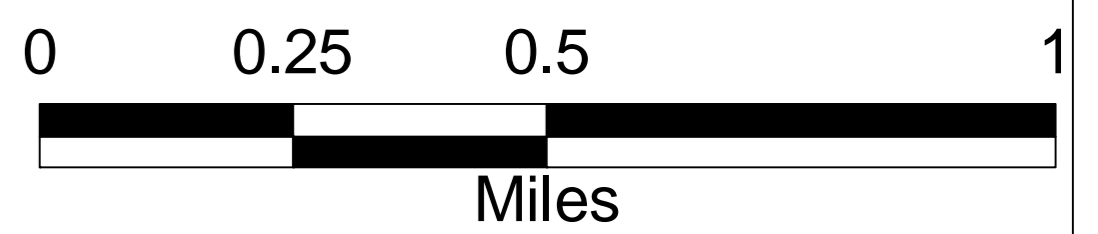
**1999 OSWEGO
AERIAL VIEW**

Oswego, Illinois

Aerial Photography Courtesy:
United States Geological Survey



1 inch equals 1,000 feet



G.I.S. Mapping Disclaimer

The requested map will be created for study purposes only. Please refer to the official recorded plats or deeds for the actual legal descriptions and property dimensions. No liability is assumed for the accuracy of the data delineated herein, either expressed or implied by the Village of Oswego or its employees. This work is protected by the United States Copyright Act of 1976 (17 U.S.C. Sec101 et seq). You are not permitted to use and/or reproduce any part of a copyrighted work of the Village of Oswego in violation of Federal Copyright Law. Doing so may result in prosecution under such law. If you wish to use property in which the Village of Oswego owns a copyright, you must obtain written permission through the Community Development Department in the Village of Oswego, located at 113 Main Street Oswego, Illinois 60543.

Map Created By:
Community Development Department
Oswego, Illinois
3-21-2006