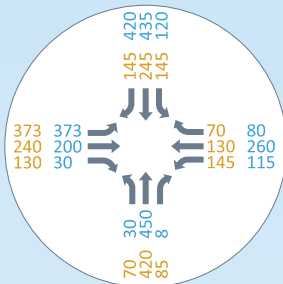
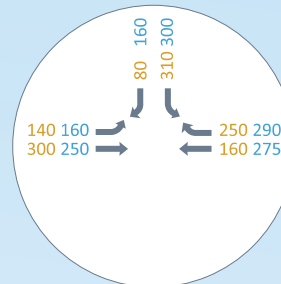


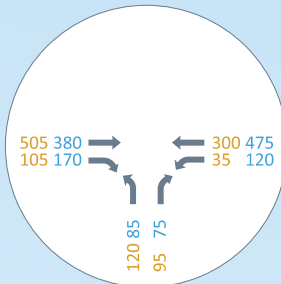
LEGEND
█ AM Peak Hour Traffic
█ PM Peak Hour Traffic



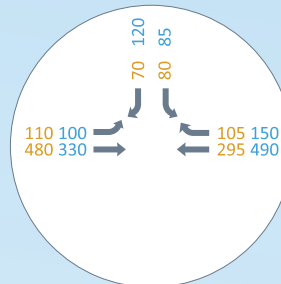
US-34 & Wolfs Crossing Road Peak Hour Traffic Movement



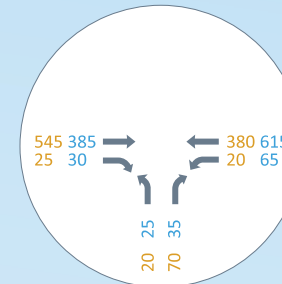
Douglas Road (North) & Wolfs Crossing Road Peak Hour Traffic Movement



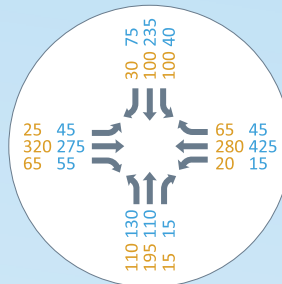
Douglas Road (South) & Wolfs Crossing Road Peak Hour Traffic Movement



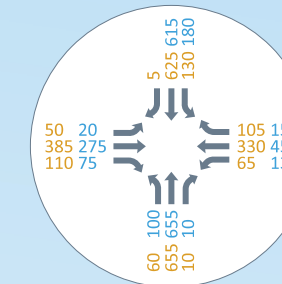
Fifth Street & Wolfs Crossing Road Peak Hour Traffic Movement



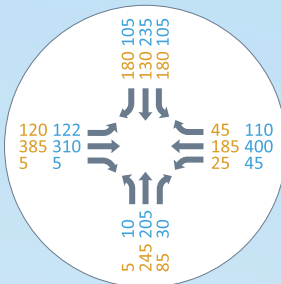
Roth Road & Wolfs Crossing Road Peak Hour Traffic Movement



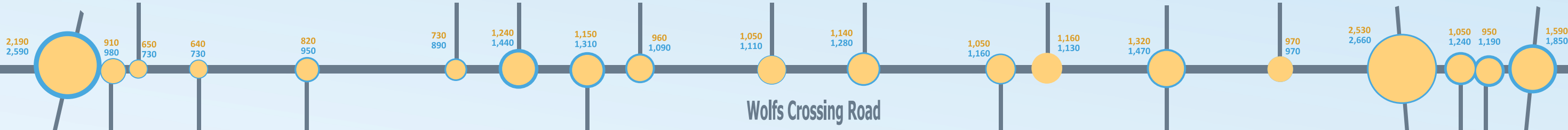
Harvey Road & Wolfs Crossing Road Peak Hour Traffic Movement



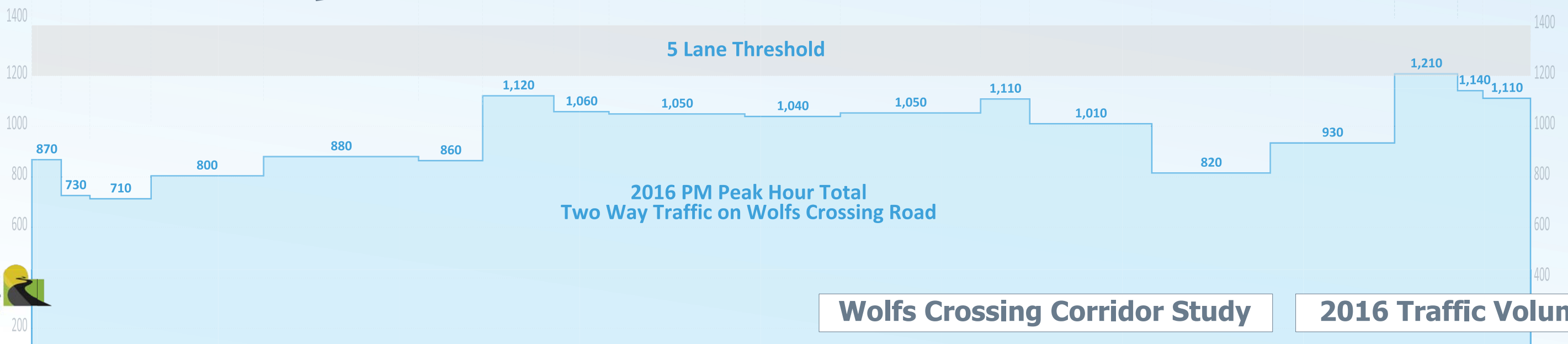
Lincoln Highway (Route 30) & Wolfs Crossing Road Peak Hour Traffic Movement



Eola/Heggs Road & Wolfs Crossing Road Peak Hour Traffic Movement



LEGEND
● Total traffic Entering Intersection
| PM AM



Wolfs Crossing Corridor Study

2016 Traffic Volumes